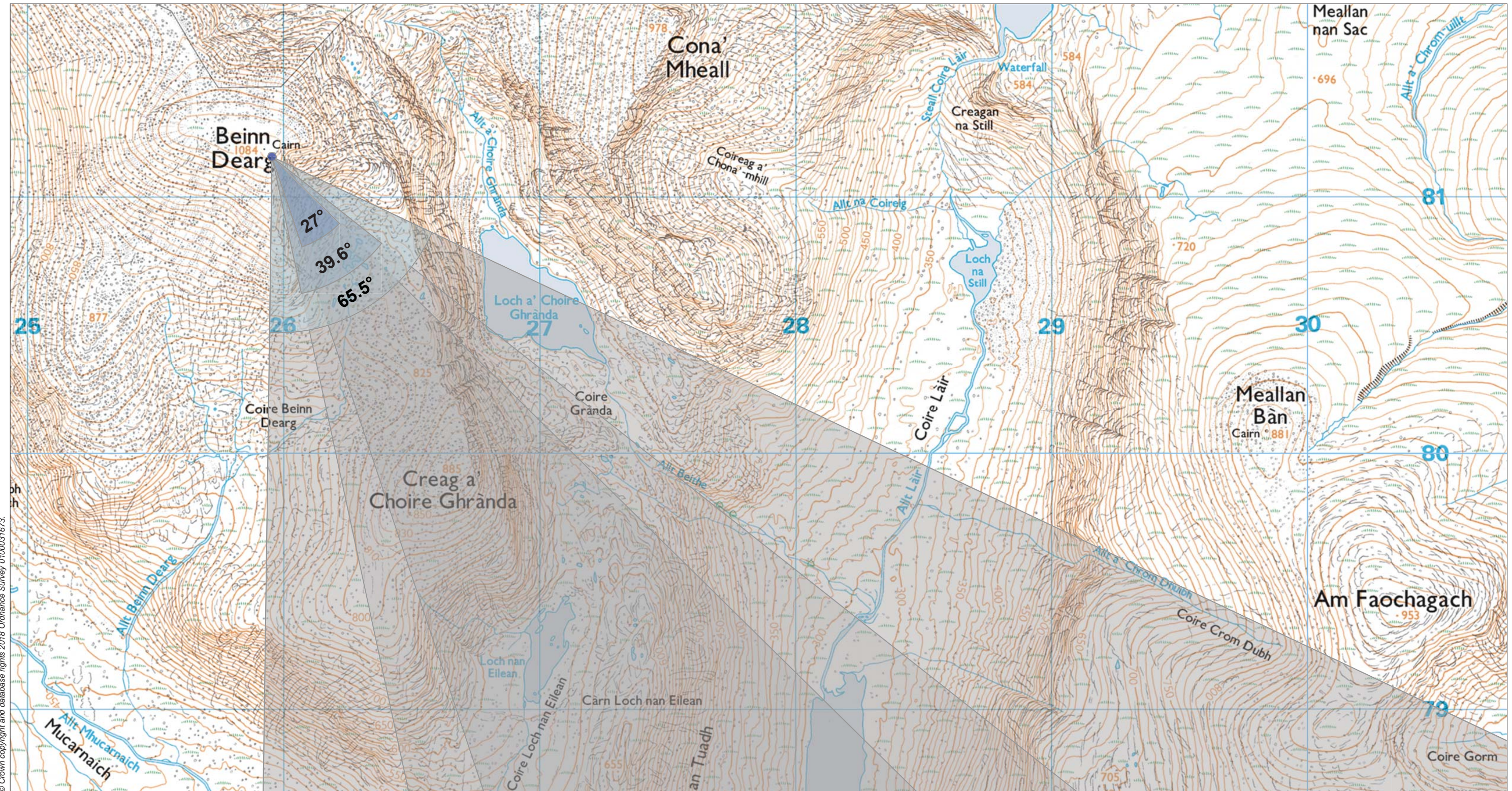


Viewpoint 12: Beinn Dearg



© Crown copyright and database rights 2018 Ordnance Survey 0100031673.

Grid Ref: 225952 881158 Distance to nearest turbine: 13.296km AOD: 1082.95m



This viewpoint is located on the summit of Beinn Dearg (1083m AOD). The walk starts from the formal public parking adjacent to the A835 at Inverlael at the southern end of Loch Broom. The track follows the course of the River Lael first eastwards and then narrows into a path leading south-east. After a distance of approximately 9km the route to Beinn Dearg turns south-west, this turnoff marked by a collection of lochans and a more level pass between adjoining hills. Following a stone-dyke up the steep hill side leads walkers to the rounded hill top and the summit of Beinn Dearg.

<p>THC Viewpoint 12  <b>Beinn Dearg</b>                  Fig 9.44</p>
<p><b>Lochluichart Wind Farm                  Extension II EIA</b></p>



Extent of 50mm single frame image



Photomontage

© Crown copyright and database rights 2018 Ordnance Survey 0100031673.

**Viewpoint 12: Beinn Dearg**

Distance to nearest turbine: 13.296km

Camera: EOS 5D Mark II

Focal length: 50mm vertical (27°) x 28mm horizontal (65.5°)

Camera height: 1.5m

Date: 26/05/18

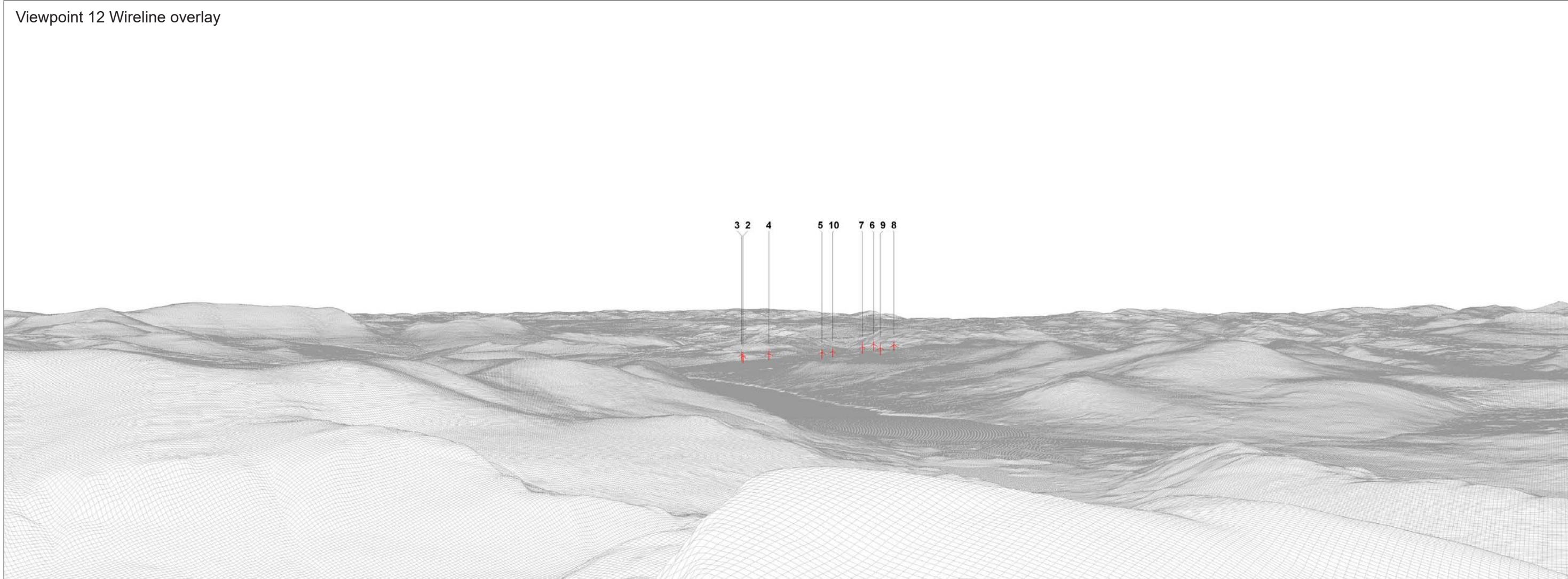
Time: 13:21

The images contained on this page and the following two pages are not representative of scale and distance from the actual Viewpoint and show the wind farm development in its wider landscape context only.





Viewpoint 12 Existing view



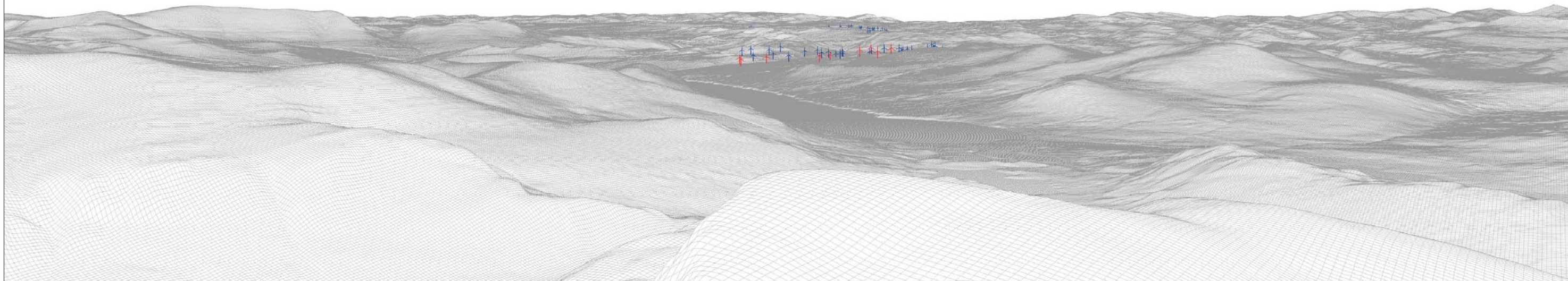
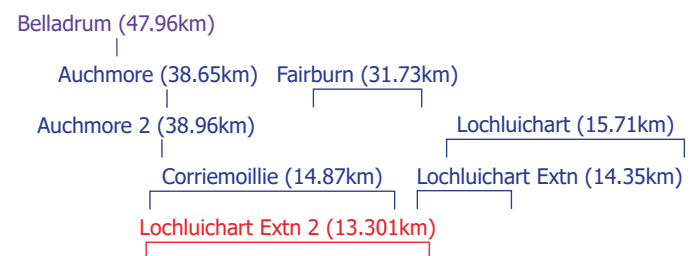
Viewpoint 12 Wireline overlay





Viewpoint 12 Existing view

Viewpoint 12 Cumulative Wireline. Application turbines in red, operational / under construction in blue, consented in purple and application in orange.







© Crown copyright and database rights 2018 Ordnance Survey 0100031673.

**Viewpoint 12: Beinn Dearg**

Distance to nearest turbine: 13.296km

Camera: EOS 5D Mark II

Focal length: 50mm

Camera height: 1.5m

Date: 26/05/18

Time: 13:21

When viewed at a comfortable arm's length, this image is representative of the maximum field of view of clear vision but is not representative of scale and distance.





© Crown copyright and database rights 2018 Ordnance Survey 0100031673.

**Viewpoint 12: Beinn Dearg**

Distance to nearest turbine: 13.296km

Camera: EOS 5D Mark II

Focal length: 70mm

Camera height: 1.5m

Date: 26/05/18

Time: 13:21

This image should be viewed at a comfortable arm's length (approx. 500mm).